

Temporal dynamics of dry-season water-hole use by large African herbivores in two years of contrasting rainfall in Hwange National Park, Zimbabwe

Marion Valeix¹

Laboratoire de Biométrie et Biologie Evolutive, CNRS UMR 5558, Université Claude Bernard – Lyon 1, Bât Gregor Mendel, 43 Bd du 11 novembre 1918, 69622 Villeurbanne cedex, France
(Accepted 20 September 2010)

Abstract: As the dry season progresses in arid and semi-arid ecosystems, rain-fed surface water sources become depleted, forcing most animals to concentrate in the immediate vicinity of the few remaining permanent sources of drinking water. This study investigates the temporal dynamics of use of water-holes by nine African large-herbivore species in the dry season in the semi-arid savanna of Hwange National Park, Zimbabwe, and particularly how annual rainfall influences this temporal dynamics. Two contrasting years in terms of annual rainfall were compared: 2003 (a drought – 362.6 mm) and 2004 (average rainfall – 695.8 mm). In 2003, water-holes were used far more intensively and the level of aggregation of herbivores at water-holes was significantly higher. The temporal dynamics of water-hole use in the dry season differed between the two years: in 2003, the peak of water-hole use started much earlier and lasted 3 mo. Elephants and grazers showed the largest difference in use of water-holes between 2003 and 2004 supporting the suggestion that browsers are less water dependent. This study suggests that annual rainfall should be taken into account when predicting the peak of the dry season.

Key Words: African savanna, aggregation, browsers, drinking behaviour, elephants, environmental variability, grazers

INTRODUCTION

Large herbivores commonly experience considerable seasonal and annual variation in resources, particularly in arid and semi-arid tropical environments characterized by a high climatic variability. In these environments, alternating wet and dry seasons impose a cycle of plant growth and phenology that results in a cycle of food abundance and quality. Forage availability during the dry season has been found to be a major factor affecting large-herbivore populations (Owen-Smith 2002). Additionally, most large herbivores require access to drinking water to complement forage consumption in the dry season when forage quality and water content is low. The regular need to access drinking water constrains the ability of herbivores to range far from water, and surface water sources constrain herbivore distribution in the dry season (Redfern *et al.* 2003, Smit *et al.* 2007, Thrash *et al.* 1995, Valeix *et al.* 2009a, b; Western 1975). As the dry season progresses, rain-fed, non-permanent surface water sources become depleted, forcing most herbivores

to concentrate in the immediate vicinity of the few remaining permanent sources of drinking water, resulting in high levels of animal aggregation near water sources at the peak of the dry season (Chamaillé-Jammes *et al.* 2007a, 2008; Weir & Davison 1965). While aggregation of herbivores at water sources in the dry season is a well-known pattern in arid and semi-arid ecosystems, the temporal dynamics of herbivore aggregation at water sources has been poorly documented (but see Ayeni 1975).

Successful management of African savanna ecosystems and conservation of large African herbivores requires an understanding of the relationship between surface water and herbivore populations (Chamaillé-Jammes *et al.* 2007a, 2007b, 2008; Owen-Smith 1996, Redfern *et al.* 2005). Annual rainfall influences not only primary production (Coe *et al.* 1976, Nemani *et al.* 2003) but also availability of surface water (Chamaillé-Jammes *et al.* 2007b, Redfern *et al.* 2005). Annual rainfall in semi-arid environments typically has a coefficient of variation greater than 25% (Walker 1987), with the result that droughts, which may cause high herbivore mortality (Dudley *et al.* 2001, Dunham 1994, Owen-Smith 1990), regularly occur. Surprisingly, extremely little is known

¹ Email: mvaleix@yahoo.fr

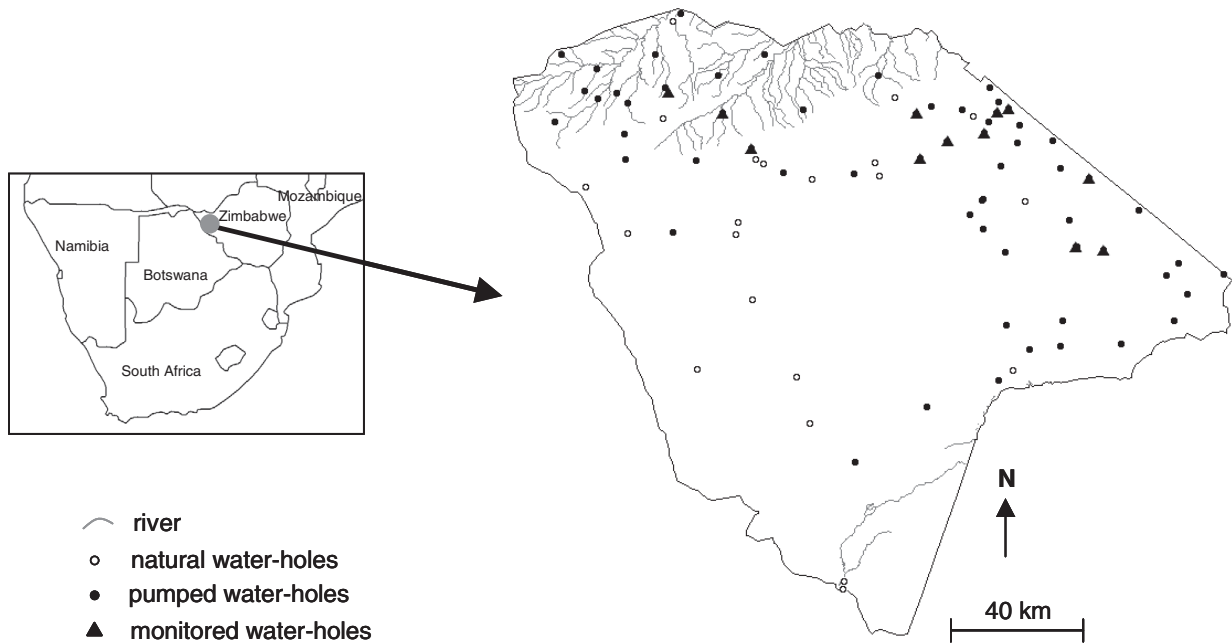


Figure 1. Map of Hwange National Park, Zimbabwe, showing surface water sources. The river network and most of the natural water-holes dry up during the dry season.

about the effect of variability in annual rainfall on the use of water sources by herbivores (but see Chamaillé-Jammes *et al.* 2008, Valeix *et al.* 2007).

In this study I used data from water-hole monitoring undertaken during two contrasting years in terms of annual rainfall in Hwange National Park, Zimbabwe, to assess the influence of annual rainfall on use of water sources by large herbivores in a semi-arid savanna in the dry season. This comparative approach aims at investigating whether the temporal dynamics of use of water sources in the dry season was different between a year of average rainfall and a drought by testing the following hypotheses: (1) more herbivores visit water sources in a dry year and the intensive use of water sources starts earlier in the dry season; (2) because herbivores may use different temporal niches at water-holes (Valeix *et al.* 2007), I further tested whether the level of herbivore aggregation (number of herbivores occurring simultaneously) at water sources in the dry season is higher and increases earlier in a dry year; and (3) because of differences in water dependence, the influence of surface-water should not be equal among the different species of herbivores. Water dependence is mainly a function of the capacity of animals to conserve water, i.e. principally their physiological adaptations (Taylor 1968). The species studied here do not show particular physiological adaptation to conserve water. However, because leaves contain more water than grass in the dry season, grazers are commonly considered more water-dependent than browsers. Hence, grazers are expected to

show stronger differences in use of water sources between the two years of the study.

METHODS

Study site

The study area covers ~ 7000 km² of semi-arid dystrophic (nutrient-poor soil) savanna on Kalahari sands in the northern part of Hwange National Park (HNP), Zimbabwe (19°00'S, 26°30'E) (Figure 1). The vegetation is primarily woodland and bushland savanna, with plant communities dominated by *Baikiaea plurijuga* Harms, *Terminalia sericea* Burch. ex DC., *Colophospermum mopane* (Kirk ex Benth.) Léonard, *Combretum* spp. and *Acacia* spp. (Rogers 1993). Rainfall data have been recorded daily since 1928 in three climatic stations located in the northern part of the park. Most rain falls between October and April so annual rainfall of year N was calculated as the rainfall that fell between October of year N-1 and September of year N. The long-term (1928–2005) mean annual rainfall is 606 mm but is highly variable (CV \approx 30%). The study took place from May until the first rains in October–November of two years (2003 and 2004) contrasted in terms of annual rainfall: 2003 received only 362.6 mm (a value which is below the 10% percentile of annual rainfall distribution) whereas 2004 received 695.8 mm (a value within 1 SD of the long-term mean) (Figure 2). Hence, 2003 can be considered a drought

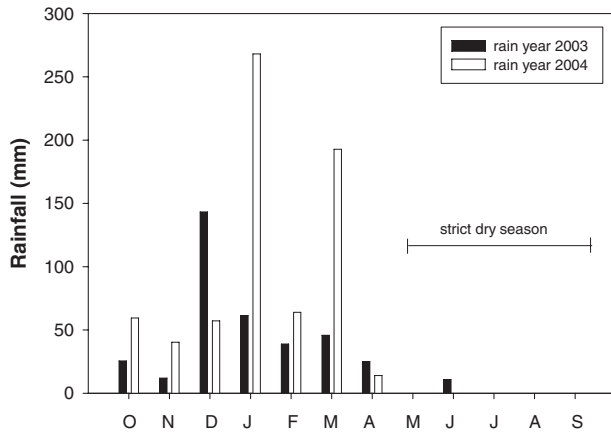


Figure 2. Monthly rainfall (mm) averaged over the two climatic stations (Main Camp and Sinamatella) corresponding to the study area in the north of Hwange National Park, Zimbabwe, for the two study rain years (from October to September), 2003 and 2004.

and 2004 a year of average annual rainfall. The period from May to September will be considered as the strict dry season since it is exceptional that rain occurs during this period of the year (Figure 2). There is no perennial water in the study area, although rain-fed pans hold water for much of the year in an average rainfall year. Water is artificially supplied to some water-holes (~50 in the whole park) during the dry season (Figure 1).

Water-hole monitoring

This study is based on data collected at 12 water-holes in 2003 and nine in 2004 (average \pm SD diameter of a water-hole: 85 ± 35 m) (Figure 1). The monitoring occurred every 2 wk throughout the dry season and during the few weeks of the beginning of the rainy season (May–November). Most herbivores visit water-holes during the daytime period (Valeix *et al.* 2007), hence this study is based on data collected between 6h00 and 18h00. This represents 1212 h and 1020 h of observations in 2003 and 2004 respectively. The use of water-holes was monitored for nine common large herbivores: elephant, average body mass 1725 kg, three browsers (giraffe *Giraffa camelopardalis* Linnaeus – 750 kg, greater kudu *Tragelaphus strepsiceros* (Pallas) – 135 kg, and impala *Aepyceros melampus* (Lichtenstein) – 45 kg; impala is a mixed-feeder that browses in the dry season), and five grazers (African buffalo *Syncerus caffer* (Sparman) – 450 kg, roan antelope *Hippotragus equinus* Desmarest – 220 kg, sable antelope *Hippotragus niger* Harris – 185 kg, warthog *Phacochoerus africanus* (Pallas) – 45 kg, and Burchell's zebra *Equus quagga* Boddaert – 200 kg). For each group of herbivores visiting a water-hole to drink, the group size and the time of arrival at the water-hole were recorded. Additionally, to assess the level of herbivore

aggregation at water-holes, the number of species, groups and individuals present in the vicinity of the water-hole at the same time was recorded every 15 min.

Analyses

First, the number of groups and the number of individuals counted at a water-hole daily for each month were compared to test whether there were more herbivores visiting water-holes to drink in 2003 (drought) than in 2004 (year of average rainfall) and whether the intensive use of water-holes by herbivores started earlier in 2003. This approach was carried out globally (the total number of herbivores was considered) and at the species level. Second, aggregation data were used to test whether for each month the total number of herbivores simultaneously at a water-hole (aggregation level hereafter) was higher in 2003 and whether the increase in aggregation level started earlier in 2003. Preliminary tests for equality of variance between the two years were performed. The pooled t-statistics was used when there was equality of variance, and the Satterthwaite t-statistics was used when there was inequality of variance.

RESULTS

The number of herbivore groups visiting a water-hole daily was significantly higher in 2003 for the whole strict dry season and the difference between the two years was particularly large in July, August and September (Figure 3a). The temporal dynamics in the use of water-holes by herbivore groups was different between the two years: in 2004 the increase in the number of herbivores at water-holes was progressive and reached a maximum in September (mean number of groups visiting a water-hole daily = 22) with imperceptible decrease in use in October and November, whereas in 2003 the number of herbivore groups visiting a water-hole daily reached a high plateau (~41 groups of herbivores visiting a water-hole daily) from July to August and the use of water-holes significantly dropped in October and November (Figure 3a). Similar patterns were detected with the number of individual herbivores visiting a water-hole daily (Figure 3b).

As a consequence, the level of herbivore aggregation (i.e. the number of herbivores occurring simultaneously at a water-hole) was significantly higher in 2003 for the period June–October (Figure 4). It was also significantly lower in November. In 2003, the mean number of herbivores occurring simultaneously at a water-hole peaked around 39 in July–August, whereas in 2004 it peaked at 28 in July (Figure 4). 2003 was

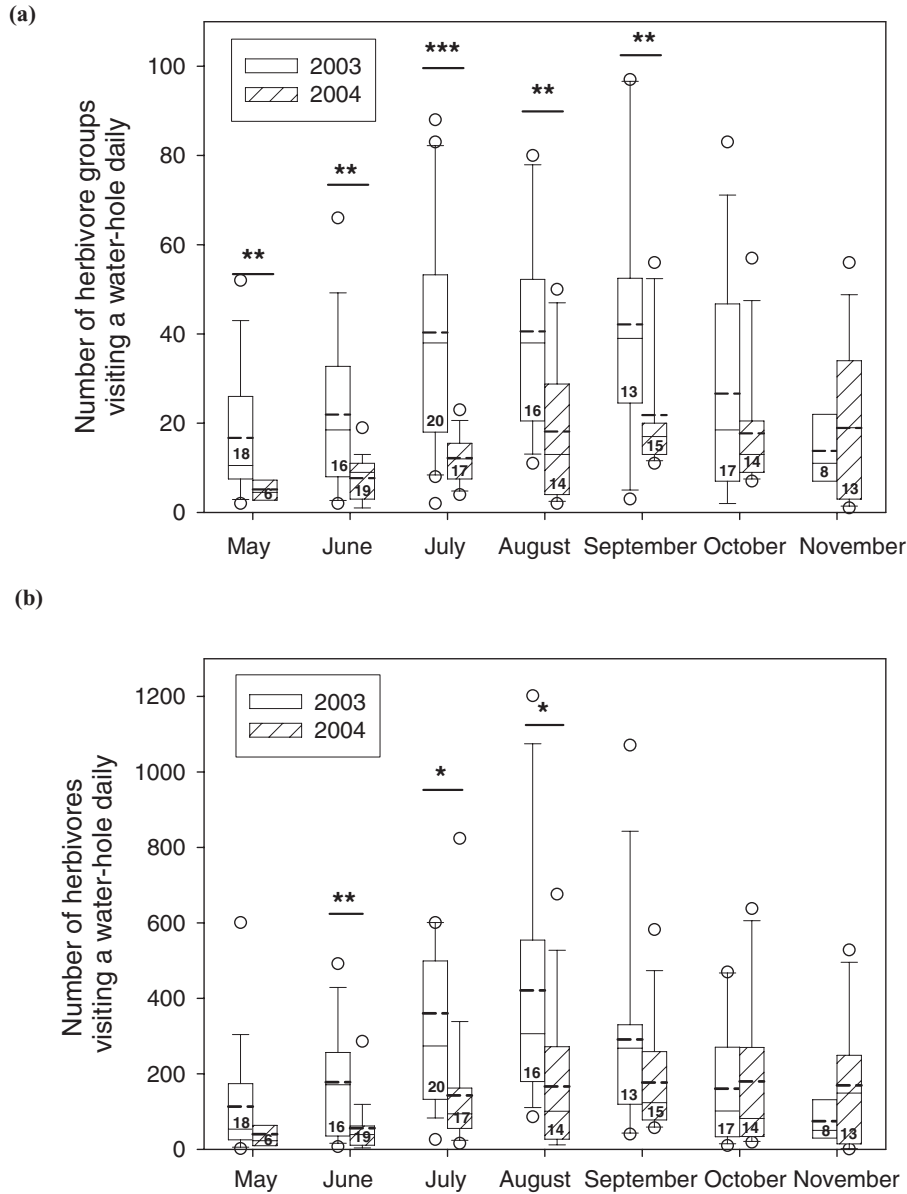


Figure 3. Number of common herbivore groups (a) and individuals (b) visiting a water-hole daily in Hwange National Park, Zimbabwe. Boxes show medians, 25% and 75% quartiles. Bold dashed lines indicate means. Whiskers indicate the range between 10% and 90% percentiles. Dots represent data outside this range. The level of significance of the t-test is indicated with * when the test is significant at the level $P < 0.05$, ** at the level $P < 0.01$, and *** at the level $P < 0.001$. Sample sizes (monitoring sessions) are shown in the boxes.

characterized by the existence of extremely high numbers of herbivores simultaneously present at a water-hole with regular sightings of more than 100 herbivores occurring simultaneously at a water-hole (Figure 4).

Figure 5 shows that the general pattern revealed in Figure 3 reflects the pattern of water-hole use by most herbivore species. For elephants, the mean number of groups visiting a water-hole daily was significantly higher in 2003 for the whole strict dry season (Figure 5). This was also the case (with mean number of groups

visiting a water-hole daily significantly higher in 2003 for some months of the strict dry season) for all grazers (buffalo, roan, zebra, sable and to a lesser extent warthog) (Figure 5). No significant difference was found for browsers (giraffe, kudu and impala) in spite of a tendency for higher use of water-holes in 2003 during the strict dry season for kudu and impala (Figure 5). There was a clear difference between 2003 and 2004 in the temporal dynamics of dry-season water-hole use by elephant, roan, zebra, sable, warthog and impala (Figure 5).

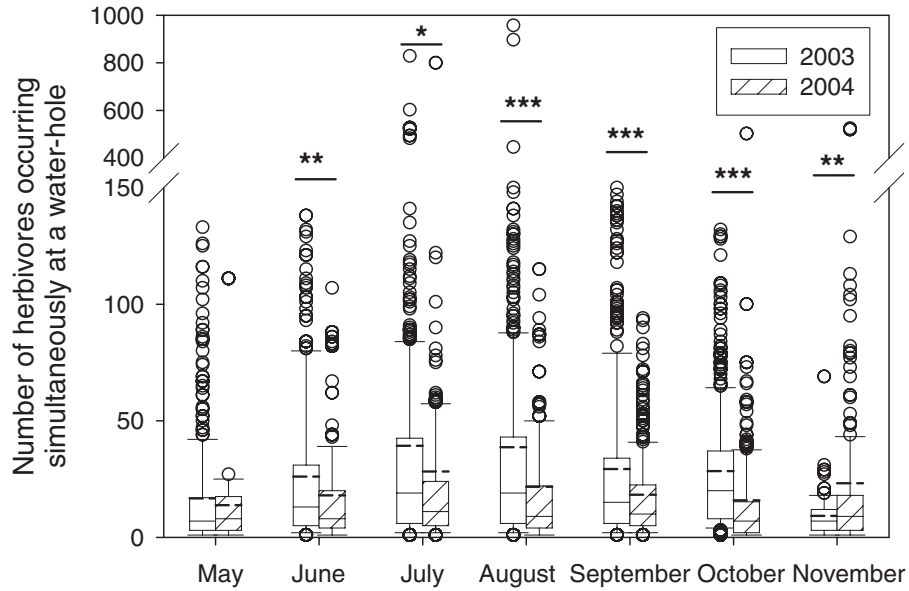


Figure 4. Level of herbivore aggregation at water-holes in the dry season in Hwange National Park, Zimbabwe, represented by the number of common herbivores that visited a water-hole simultaneously. Boxes show medians, 25% and 75% quartiles. Bold dashed lines indicate means. Whiskers indicate the range between 10% and 90% percentiles. Dots represent data outside this range. The level of significance of the t-test is indicated with * when the test is significant at the level $P < 0.05$, ** at the level $P < 0.01$, and *** at the level $P < 0.001$.

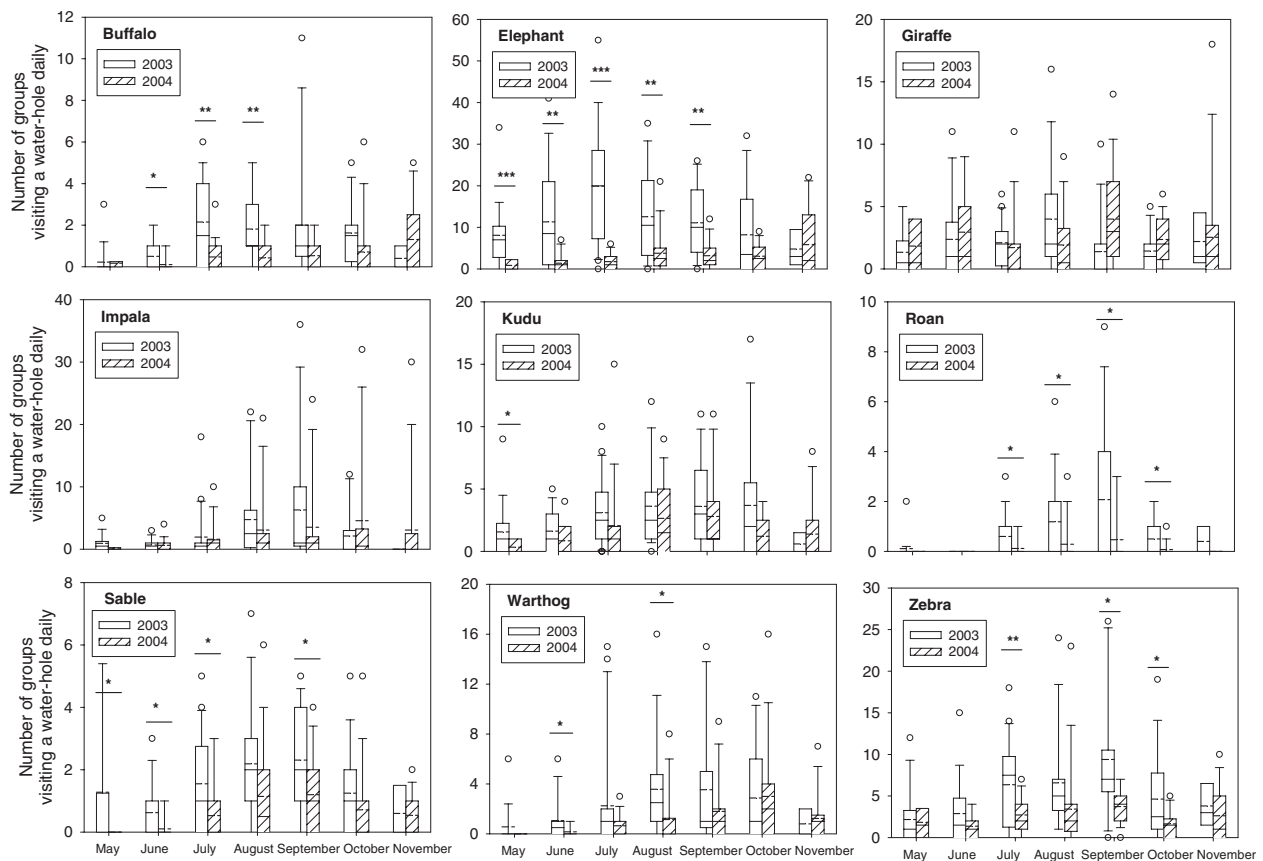


Figure 5. Number of groups visiting a water-hole daily for each common large herbivore species in Hwange National Park, Zimbabwe. Boxes show medians, 25% and 75% quartiles. Bold dashed lines indicate means. Whiskers indicate the range between 10% and 90% percentiles. Dots represent data outside this range. The level of significance of the t-test is indicated with * when the test is significant at the level $P < 0.05$, ** at the level $P < 0.01$, and *** at the level $P < 0.001$.

DISCUSSION

The increasing use of water sources by elephants with decreasing annual rainfall has been the focus of a few recent studies (Chamaillé-Jammes *et al.* 2007a, 2008). This study extends this finding to several species of common African herbivores and further suggests a strong effect of annual rainfall on the temporal dynamics of water sources use by large herbivores in the dry season in a semi-arid savanna. The results clearly show that water-holes were used by herbivores more intensively in 2003 (drought) than in 2004 (year of average rainfall), and were used intensively earlier in the dry season in 2003. The underlying mechanism is the quicker diminution of surface water sources in a dry year (Chamaillé-Jammes *et al.* 2007b, Redfern *et al.* 2005) forcing herbivores to drink from fewer water sources. Because of the different temporal dynamics of water-hole use, the month characterized by the highest level of water-hole use, i.e. potential water stress for herbivores, is likely to differ between years. In 2003, the peak of the dry season in terms of access to water by herbivores started early (July), lasted 3 mo, and reached levels of use far higher than in 2004 (the mean number of herbivore groups visiting a water-hole daily in July was almost four times higher in 2003). Traditionally, the end of the dry season (September–October) was considered as the peak of the dry season. However, the mean number of groups visiting a water-hole daily at the end of the dry season in 2004 was equivalent to that of the beginning of the dry season in 2003. These results strongly suggest that annual rainfall should be taken into account when predicting the peak of the dry season. This study is based on the comparison of only two years of contrasting rainfall and a comparison of multiple years will be needed to show that the pattern described here is consistent between dry and wet years.

Additionally, the dynamics of water-hole use in October–November after the very first rains also differed: whereas in 2004 the level of water-hole use remained the same as in October, it dropped significantly in 2003. It is possible that the very high level of herbivore aggregation at water-holes from July 2003, particularly that of elephants, impacted the surrounding vegetation to an extreme level of depletion that forced herbivores to move from water-hole areas as soon as the water constraint is at least partly alleviated, i.e. when animals are able to drink from puddles filled with rain water from the very first rains (see also Ayeni 1975). Indeed, the increased abundance of herbivores in the vicinity of water-holes during the dry season creates utilization gradients in herbivore pressure, creating a so-called ‘piosphere’ effect (Thrash & Derry 1999), even though heterogeneity remains high within piospheres in HNP (Chamaillé-Jammes *et al.* 2009).

Water-holes might differ in quality beyond having water or not. For example, the mineral concentration

of water (Chamaillé-Jammes *et al.* 2007c) is likely to differ. In addition, heterogeneity of resource distribution other than water and interspecific competition may have large-scale impacts on herbivore distribution in a way that may influence water-hole-use choice (Redfern *et al.* 2006). Finally, if water-holes have nearby water-holes, this may also influence the potential burden of use (Ryan & Getz 2005). However, all study water-holes appeared to have similar levels of herbivore use and there was no clear difference in seasonal dynamics of water-hole use among the different study water-holes. This suggests that the change in use of water-holes by herbivores and associated herbivore aggregation level was homogeneous throughout the landscape.

The general trend (higher and earlier use of water-holes in 2003) holds for all herbivore species except giraffe (probably because giraffe is the least water-dependent species). However, the difference depicted between 2003 and 2004 was significant for most grazers (the differential use of water-holes is extreme for roan with almost no roan observed at water-holes in 2004 in contrast to 2003), whereas it was only a tendency for most browsers. These results support the suggestion that the susceptibility of herbivores to water dependence is not equal among different species of herbivore and that browsers may be less dependent on access to surface water than grazers. Browser distribution in African savanna landscape is indeed less influenced by the distribution of water sources (Redfern *et al.* 2003, Valeix *et al.* 2009a, 2009b) and browsers are less susceptible to the trade-off between surface water constraints and nutritional requirements (Redfern *et al.* 2003). This study strongly suggests that different susceptibilities to water dependence also translate into different levels of water-hole use in a drought.

The elephant is one of the species that showed the largest difference in use of water-holes between 2003 and 2004. First, because of their very large body size, elephants need to access water regularly and drink large amount of water daily (Owen-Smith 1988). Second, in years of average or good rainfall, elephants use water-holes mainly during the night, but their mean arrival time at water-holes shifts towards earlier time of day with decreasing rainfall (Valeix *et al.* 2007). Hence, elephant aggregation at water-holes during the day is largely dictated by surface water availability, which is in turn influenced by annual rainfall. The influence of surface water availability on elephants appears to be a major determinant of both elephant spatial distribution (Chamaillé-Jammes *et al.* 2007a) and population dynamics (Chamaillé-Jammes *et al.* 2008).

The mean level of herbivore aggregation at water-holes was significantly higher in 2003, which was characterized by some extremely high aggregation levels (regular sightings of more than 100 herbivores

occurring simultaneously at a water-hole – sometimes up to 1000 herbivores). The temporal dynamics of aggregation also differed. Aggregation of herbivores at water-holes may have several implications in terms of social interactions (Ritter & Bednekoff 1995), disease transmission (Gortázar *et al.* 2006, Grenfell & Dobson 1995), intra- and inter-specific competition (Chamaillé-Jammes *et al.* 2008, Valeix *et al.* 2007). Additionally, the temporal dynamics of prey aggregation at predictable sites such as water-holes may have implications for the ecology of large carnivores (Valeix *et al.* 2010). Understanding the temporal dynamics of water sources use by large herbivores in semi-arid ecosystems and the determinants of this dynamics is fundamental for a sound management of surface water in these ecosystems, and for ultimately understanding the implications of surface water management for the functioning of herbivore community.

ACKNOWLEDGEMENTS

The Director General of the Zimbabwe Parks and Wildlife Management Authority is acknowledged for providing the opportunity to carry out this research and for permission to publish this manuscript. Marion Valeix was supported by a PhD grant from the French Ministère de la Recherche. This research was carried out within the framework of the CNRS-CIRAD HERD program (Hwange Environmental Research Development), funded by the French Ministère des Affaires Étrangères, the Ambassade de France au Zimbabwe, the CIRAD, the CNRS, the IFB Global Change and Biodiversity, and the ANR FEAR (ANR-08-BLAN-0022). I sincerely thank Hervé Fritz, my PhD supervisor, for his eternal advice and Sébastien Le Bel, CIRAD representative in Zimbabwe for his helpful support for fieldwork. I thank Simon Chamaillé-Jammes and one anonymous referee for their fruitful comments on a previous draft of this manuscript and Andrew Loveridge for his help in improving the language of this manuscript. Special thanks go to the rangers, students and volunteers who participated in the fieldwork.

LITERATURE CITED

- AYENI, J. S. O. 1975. Utilization of waterholes in Tsavo National Park (East). *East African Wildlife Journal* 13:305–323.
- CHAMAILLÉ-JAMMES, S., VALEIX, M. & FRITZ, H. 2007a. Managing heterogeneity in elephant distribution: interaction between elephant population density and surface-water availability. *Journal of Applied Ecology* 44:625–633.
- CHAMAILLÉ-JAMMES, S., FRITZ, H. & MURINDAGOMO, F. 2007b. Climate-driven fluctuations in surface-water availability and the buffering role of artificial pumping in an African savanna: potential implications for herbivore dynamics. *Austral Ecology* 32:740–748.
- CHAMAILLÉ-JAMMES, S., FRITZ, H. & HOLDO, R. M. 2007c. Spatial relationship between elephant and sodium concentration of water disappears as density increases in Hwange National Park, Zimbabwe. *Journal of Tropical Ecology* 23:725–728.
- CHAMAILLÉ-JAMMES, S., FRITZ, H., VALEIX, M., MURINDAGOMO, F. & CLOBERT, J. 2008. Resource variability, aggregation and direct density dependence in an open context: the local regulation of an African elephant population. *Journal of Animal Ecology* 77:135–144.
- CHAMAILLÉ-JAMMES, S., FRITZ, H. & MADZIKANDA, H. 2009. Piosphere contribution to landscape heterogeneity: a case study of remote-sensed woody cover in a high elephant density landscape. *Ecography* 32:871–880.
- COE, M. J., CUMMING, D. H. M. & PHILLIPSON, J. 1976. Biomass and production of large herbivores in relation to rainfall and primary production. *Oecologia* 22:341–354.
- DUDLEY, J. P., CRAIG, G. C., GIBSON, D. C., HAYNES, G. & KLIMOWICZ, J. 2001. Drought mortality of bush elephants in Hwange National Park, Zimbabwe. *African Journal of Ecology* 39:187–194.
- DUNHAM, K. M. 1994. The effect of drought on the large mammal populations of Zambezi riverine woodlands. *Journal of Zoology* 234:489–526.
- GORTÁZAR, C., AVECEDO, P., RUIZ-FONS, F. & VICENTE, J. 2006. Disease risks and overabundance of game species. *European Journal of Wildlife Research* 52:81–87.
- GRENFELL, B. T. & DOBSON, A. P. 1995. *Ecology of infectious diseases in natural populations*. Cambridge University Press, Cambridge. 521 pp.
- NEMANI, R. R., KEELING, C. D., HASHIMOTO, H., JOLLY, W. M., PIPER, S. C., COMPTON, J. T., MYNENI, R. B. & RUNNING, S. W. 2003. Climate-driven increases in global terrestrial net primary production from 1982 to 1999. *Science* 300:1560–1563.
- OWEN-SMITH, N. 1988. *Mega-herbivores: the influence of very large body size on ecology*. Cambridge University Press, Cambridge. 369 pp.
- OWEN-SMITH, N. 1990. Demography of a large herbivore, the greater kudu *Tragelaphus strepsiceros*, in relation to rainfall. *Journal of Animal Ecology* 59:893–913.
- OWEN-SMITH, N. 1996. Ecological guidelines for waterpoints in extensive protected areas. *South African Journal of Wildlife Research* 26:107–112.
- OWEN-SMITH, N. 2002. *Adaptive herbivore ecology: from resources to populations in variable environments*. Cambridge University Press, Cambridge. 374 pp.
- REDFERN, J. V., GRANT, R., BIGGS, H. & GETZ, W. M. 2003. Surface-water constraints on herbivore foraging in the Kruger National Park, South Africa. *Ecology* 84:2092–2107.
- REDFERN, J. V., GRANT, C. C., GAYLARD, A. & GETZ, W. M. 2005. Surface water availability and the management of herbivore distributions in an African ecosystem. *Journal of Arid Environments* 63:406–424.
- REDFERN, J. V., RYAN, S. J. & GETZ, W. M. 2006. Defining herbivore assemblages in the Kruger National Park: a correlative coherence approach. *Oecologia* 146:632–640.
- RITTER, R. C. & BEDNEKOFF, P. A. 1995. Dry season water, female movements and male territoriality in springbok: preliminary evidence of waterhole-directed sexual selection. *African Journal of Ecology* 33:395–404.

- ROGERS, C. M. L. 1993. *A woody vegetation survey of Hwange National Park*. Department of National Parks and Wildlife Management, Harare. 176 pp.
- RYAN, S. J. & GETZ, W. M. 2005. A spatial location-allocation GIS framework for managing water sources in a savanna nature reserve. *South African Journal of Wildlife Research* 35:163–178.
- SMIT, I. P. J., GRANT, C. G. & DEVEREUX, B. J. 2007. Do artificial waterholes influence the way herbivores use the landscape? Herbivore distribution patterns around rivers and artificial surface water sources in a large African savanna park. *Biological Conservation* 136:85–99.
- TAYLOR, C. R. 1968. The minimum water requirement of some East African bovids. *Symposium of the Zoological Society of London* 21:195–206.
- THRASH, I. & DERRY, J. F. 1999. The nature and modelling of piospheres: a review. *Koedoe* 42:73–94.
- THRASH, I., THERON, G. K. & BOTHMA, J. P. 1995. Dry season herbivore densities around drinking troughs in the Kruger National Park. *Journal of Arid Environments* 29:213–219.
- VALEIX, M., CHAMAILLÉ-JAMMES, S. & FRITZ, H. 2007. Interference competition and temporal niche shifts: elephants and herbivore communities at waterholes. *Oecologia* 153:739–748.
- VALEIX, M., FRITZ, H., LOVERIDGE, A. J., DAVIDSON, Z., HUNT, J. E., MURINDAGOMO, F. & MACDONALD, D. W. 2009a. Does the risk of encountering lions influence African herbivore behaviour at waterholes? *Behavioral Ecology and Sociobiology* 63:1483–1494.
- VALEIX, M., LOVERIDGE, A. J., CHAMAILLÉ-JAMMES, S., DAVIDSON, Z., MURINDAGOMO, F., FRITZ, H. & MACDONALD, D. W. 2009b. Behavioral adjustments of African herbivores to predation risk by lions: spatiotemporal variations influence habitat use. *Ecology* 90:23–30.
- VALEIX, M., LOVERIDGE, A. J., DAVIDSON, Z., MADZIKANDA, H., FRITZ, H. & MACDONALD, D. W. 2010. How key habitat features influence large terrestrial carnivore movements: waterholes and African lions in a semi-arid savanna of north-western Zimbabwe. *Landscape Ecology* 25:337–351.
- WALKER, B.H. 1987. *Determinants of tropical savannas*. IRL Press limited, Oxford. 156 pp.
- WEIR, D. & DAVISON, E. 1965. Daily occurrence of African game animals at waterholes during dry weather. *Zoologica Africana* 1:353–368.
- WESTERN, D. 1975. Water availability and its influence on the structure and dynamics of a savannah large mammal community. *East African Wildlife Journal* 13:265–286.